


# Consultants Final Lot Grading Certification Letter



September 15, 2023

File No. 231437

## Town of Innisfil

2101 Innisfil Beach Road

Innisfil, ON L9S 1A1

Attention: Fabian Van Romberg, Development Inspector:

**Re: Municipal Address:** 751 Green Street  
**Lot or Block No.:** Lot 73  
**Registered Plan No.:** 2021-0530  
**Certification of building and final lot grading**  
**Bellaire Properties Inc.**

I have inspected the complete lot grading and building elevations on the above lot, and do hereby certify that:

1. The lot grading and building elevations on the above referenced lot are:
  - ☒ In conformity with the approved grading and site plans
  - ☐ Not in conformity with the approved plan, but have been constructed in accordance to sound engineering principles and vary from the approved plan as shown on the attached "as-built" plan, signed and stamped by the undersigned, subject to approval by the Town of Innisfil.
2. The water service "curb-stop" is located in the grassed portion of the front yard, is accessible, and is flush with finished grade.

HUSSON Limited

Name of Engineering Firm

Carmen Sframeli, P. Eng.

Professional Engineer's Name



ENGINEERING + MANAGEMENT

P 905.709.5825

200 CACHET WOODS COURT, SUITE 204  
MARKHAM, ON L6C 0Z8

HUSSON.CA



## ZONING INFORMATION

ZONE DESIGNATION	PERMITTED	PROVIDED
R2-15		
LOT AREA (sq m)	335.00	537.91
LOT FRONTAGE (m)	11.500	13.541
FRONT YARD SETBACK TO DWELLING (m)	4.50	6.08
FRONT YARD SETBACK TO GARAGE (m)	6.00	7.60
ONE INTERIOR SIDE YARD SETBACK (m)	0.60	1.00
OTHER INTERIOR SIDE YARD SETBACK (m)	1.20	1.70
REAR YARD SETBACK (m)	6.00	10.48
LOT COVERAGE (%)	40.00	25.62
BUILDING HEIGHT (m)	11.00	10.17
LANDSCAPED OPEN SPACE (%)	30.00	67.69
FRONT YARD LANDSCAPED OPEN SPACE (%)	40.00	54.95

## STRUCTURE

MODEL NO.	TEMAGAMI 3350A
HOUSE STYLE (i.e. walkout, bungalow etc.)	2 STOREY WALK-UP
ADJACENT MODEL	EAST CARLYLE 3080A
	WEST N/A
	NORTH N/A
	SOUTH MANITOU 2480A
FIREBREAK LOT	NO

## LEGEND

- SINGLE CATCHBASIN
- DOUBLE CATCHBASIN
- SANITARY MH
- STORM MH
- SANITARY SERVICE CONNECTION
- STORM SERVICE CONNECTION
- WATER SERVICE CONNECTION
- FLOW DIRECTION
- ROOF DRAIN
- \* ENGINEERED FILL
- 000.00 EXISTING ELEVATION
- 000.00 PROPOSED ELEVATION
- FFF FINISHED 1ST FLOOR
- TW TOP OF FOUNDATION WALL
- FS FINISHED SLAB
- USF U/S FOOTING
- RUSF REAR U/S FOOTING
- TWG TOP OF GARAGE FOUNDATION WALL
- USFG U/S FOOTING GARAGE
- ⊕ SUMP PUMP
- ⊕ VALVE AND BOX
- ⊕ HYDRANT AND VALVE
- ⊕ BELL PEDESTAL
- ⊕ CABLE PEDESTAL
- ⊕ UNDERGROUND PEDESTAL
- ⊕ HYDRO TRANSFORMER
- ⊕ STREETLIGHT
- ⊕ STREETLIGHT PEDESTAL
- HYDRO SERVICE CONNECTION
- MB SUPER MAILBOX
- 1234 MUNICIPAL ADDRESS
- 1:1 SLOPE 3:1 MAXIMUM
- FOOTINGS LOWERED TO MAINTAIN 1.22m FROST PROTECTION

## GENERAL NOTES

ALL SLOPES TO BE 3:1 MAX  
THE BUILDER SHALL BE RESPONSIBLE FOR THE VERIFICATION OF HOUSE TYPE AND ELEVATION, PRIOR TO COMMENCEMENT OF CONSTRUCTION

## BENCHMARK

**ELEVATION: 286.399**  
ELEVATION IS BASED ON BENCHMARK NO. 0011931U4635 HAVING AN ELEVATION OF 286.399 METRES. LOCATION: TOWNSHIP OF CHURCHILL UNITED CHURCH, TABLET IN NORTH STONE FOUNDATION WALL OF TOWER, 23cm FROM NORTHWEST CORNER AND 1.62m BELOW BRICKWORK.

## SERVICING CHECK BOX


WATER SERVICE AT P/L		SANITARY SERVICE AT P/L		STORM SERVICE AT P/L	
DEPTH	INVERT	DEPTH	INVERT	DEPTH	INVERT
Min 1.70	Min 241.73	2.635	240.815	2.54	240.91

**\* THIS IS AN ENGINEERED FILL LOT. THE SUITABILITY OF THE FOUNDATION SOIL IS TO BE CONFIRMED BY A GEOTECHNICAL ENGINEER.**

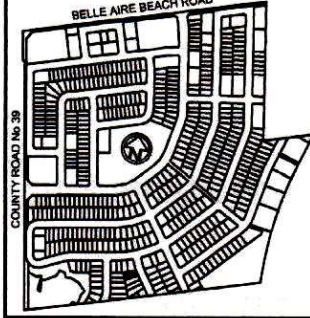
THE UNDERSIGNED HAS REVIEWED AND TAKES RESPONSIBILITY FOR THE ARCHITECTURAL PORTION OF THIS PLAN AND HAS THE QUALIFICATIONS AND MEETS THE REQUIREMENTS SET OUT IN THE ONTARIO BUILDING CODE TO BE A DESIGNER.

QUALIFICATION INFORMATION

LEO ARIEMMA 7581  
NAME SIGNATURE LICENCE NUMBER



## KEY PLAN



11.6 m  
38 foot  
LOT

