

# Consultants Final Lot Grading Certification Letter



July 11, 2023

File No. 231437

## Town of Innisfil


2101 Innisfil Beach Road  
Innisfil, ON L9S 1A1

Attention: Fabian Van Romberg, Development Inspector:

**Re:      Municipal Address:**      1368 Harrington Street  
**Lot or Block No.:**      Lot 68  
**Registered Plan No.:**      2021-0385  
**Certification of building and final lot grading**  
**Bellaire Properties Inc.**

I have inspected the complete lot grading and building elevations on the above lot, and do hereby certify that:

- The lot grading and building elevations on the above referenced lot are:
  - ☐ In conformity with the approved grading and site plans
  - ☒ Not in conformity with the approved plan, but have been constructed in accordance to sound engineering principles and vary from the approved plan as shown on the attached "as-built" plan, signed and stamped by the undersigned, subject to approval by the Town of Innisfil.
- The water service "curb-stop" is located in the grassed portion of the front yard, is accessible, and is flush with finished grade.

<p>HUSSON Limited Name of Engineering Firm</p> <p>Carmen Sframeli, P. Eng. Professional Engineer's Name</p>	 <p>Stamp and Signature</p>
---	---

ENGINEERING + MANAGEMENT

P 905.709.5825  
200 CACHET WOODS COURT, SUITE 204  
MARKHAM, ON L6C 0Z8  
HUSSON.CA

## ZONING INFORMATION

ZONE DESIGNATION	PERMITTED	PROVIDED
R1-26		
LOT AREA (sq m)	420.00	432.00
LOT FRONTAGE (m)	14.300	14.400
FRONT YARD SETBACK TO DWELLING (m)	4.50	6.61
FRONT YARD SETBACK TO GARAGE (m)	6.00	6.00
ONE INTERIOR SIDE YARD SETBACK (m)	1.20	1.30
OTHER INTERIOR SIDE YARD SETBACK (m)	1.20	1.31
REAR YARD SETBACK (m)	6.00	8.35
LOT COVERAGE (%)	40.00	39.69
BUILDING HEIGHT (m)	10.00	8.52
LANDSCAPED OPEN SPACE (%)	30.00	48.01
FRONT YARD LANDSCAPED OPEN SPACE (%)	40.00	59.72

## STRUCTURE

MODEL NO.	KAHSHE 3000B
HOUSE STYLE (i.e. walkout, bungalow etc.)	2 STOREY WALK-UP
ADJACENT MODEL	EAST NIPISSING 3210A WEST N/A NORTH LIMERICK 3100A SOUTH NIPISSING 3210A
FIREBREAK LOT	NO

## LEGEND

	SINGLE CATCHBASIN
	DOUBLE CATCHBASIN
	SANITARY MH
	STORM MH
	SANITARY SERVICE CONNECTION
	STORM SERVICE CONNECTION
	WATER SERVICE CONNECTION
	FLOW DIRECTION
	ROOF DRAIN
	ENGINEERED HILL
000.00	EXISTING ELEVATION
000.00	PROPOSED ELEVATION
FFF	FINISHED 1ST FLOOR
TW	TOP OF FOUNDATION WALL
FS	FINISHED SLAB
USF	U/S FOOTING
PUSF	REAR U/S FOOTING
TWG	TOP OF GARAGE FOUNDATION WALL
USFG	U/S FOOTING GARAGE
	SUMP PUMP
	VALVE AND BOX
	HYDRANT AND VALVE
	BELL PEDESTAL
	CABLE PEDESTAL
	UNDERGROUND PEDESTAL
	HYDRO TRANSFORMER
	STREETLIGHT
	STREETLIGHT PEDESTAL
	HYDRO SERVICE CONNECTION
	SUPER MAILBOX
	MUNICIPAL ADDRESS
	SLOPE 3:1 MAXIMUM
	FOOTINGS LOWERED TO MAINTAIN 1.22m FROST PROTECTION

## GENERAL NOTES

ALL SLOPES TO BE 3:1 MAX  
THE BUILDER SHALL BE RESPONSIBLE FOR THE VERIFICATION OF HOUSE TYPE AND ELEVATION, PRIOR TO COMMENCEMENT OF CONSTRUCTION

## BENCHMARK

ELEVATION: 286.399  
ELEVATION IS BASED ON BENCHMARK No. 0011931U4635 HAVING AN ELEVATION OF 286.399 METRES, LOCATION: TOWNSHIP OF CHURCHILL UNITED CHURCH, TABLET IN NORTH STONE FOUNDATION WALL OF TOWER, 23cm FROM NORTHWEST CORNER AND 1.62m BELOW BRICKWORK.

## SERVICING CHECK BOX

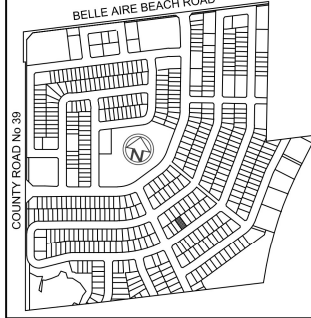
WATER SERVICE AT P/L		SANITARY SERVICE AT P/L		STORM SERVICE AT P/L	
DEPTH	INVERT	DEPTH	INVERT	DEPTH	INVERT
Min 1.70	Min 239.85	5.00	238.61	2.70	238.91

THE UNDERSIGNED HAS REVIEWED AND TAKES RESPONSIBILITY FOR THE ARCHITECTURAL PORTION OF THIS PLAN AND HAS THE QUALIFICATIONS AND MEETS THE REQUIREMENTS SET OUT IN THE ONTARIO BUILDING CODE TO BE A DESIGNER.  
QUALIFICATION INFORMATION

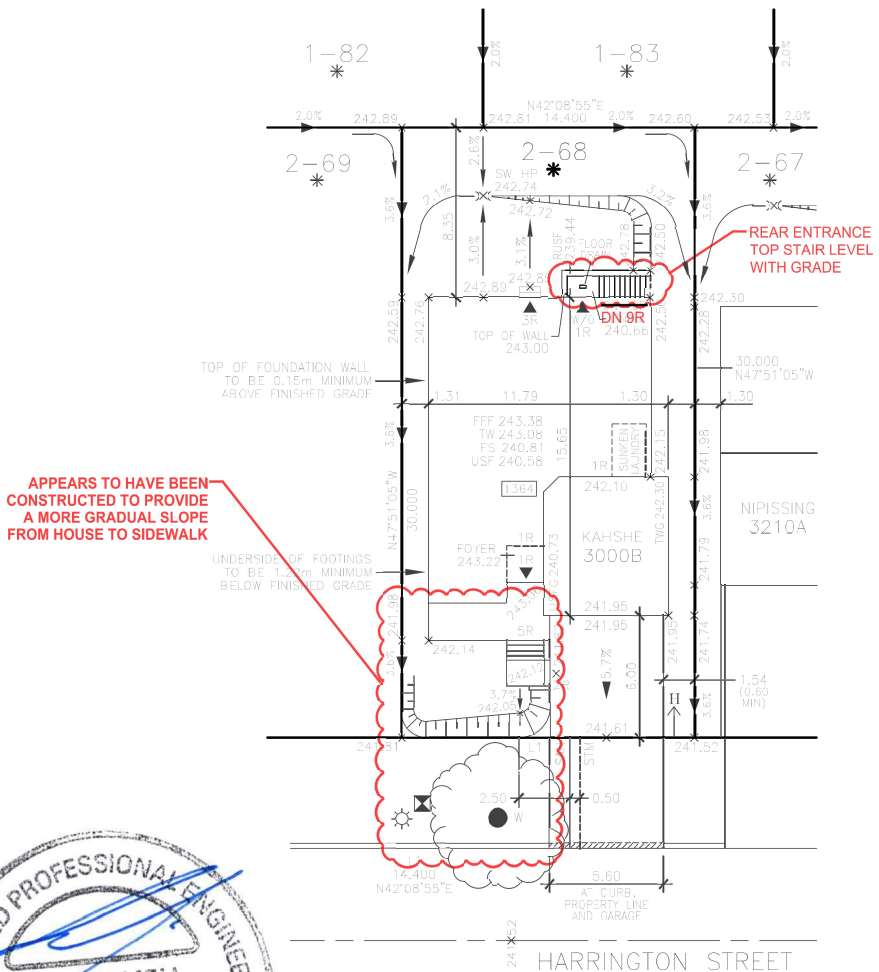
LEO ARIEMMA 7561  
NAME SIGNATURE LICENCE NUMBER

\* THIS IS AN ENGINEERED FILL LOT.  
THE SUITABILITY OF THE FOUNDATION SOIL IS TO BE CONFIRMED BY A GEOTECHNICAL ENGINEER.

## KEY PLAN



14.3 m  
47 foot  
LOT



NO.	REVISIONS	DATE	INITIAL
4	ADDED REDLINE COMMENT	JL 11 23	BJJ
3	LOWERED LAUNDRY ROOM BY 1R	SF 12 21	TP
2	ADDED WALK-UP DETAIL	AU 09 21	TP
1	ADDED BASEMENT WALK-UP	JL 06 21	TP
-	ISSUED	AP 30 21	TP

## ARCHITECTURAL DESIGN INC.

56 PENNSYLVANIA AVE.  
UNIT 1  
CONCORD, ONTARIO  
L4K 3V9  
TEL 905 660-9393  
FAX 905 660-9419  
adci@bellnet.ca

ONTARIO ASSOCIATION OF ARCHITECTS

LEO ARIEMMA  
LICENCE 7561

ALL DRAWINGS AND SPECIFICATIONS ARE THE PROPERTY OF THE ARCHITECT AND CANNOT BE USED OR REPRODUCED WITHOUT HIS APPROVAL  
THE CONTRACTOR SHALL CHECK AND VERIFY ALL DIMENSIONS ON THE SITE AND REPORT ANY DISCREPANCIES TO THE ARCHITECT  
DRAWINGS MUST NOT BE SCALED

THE PROPOSED LOT GRADING IS APPROVED AS BEING IN GENERAL CONFORMITY WITH THE OVERALL APPROVED GRADING PLAN FOR THIS SUBDIVISION.

COMPANY NAME: HUSSON ENGINEERING

APPROVED BY: C. SFRAMELI

SIGNATURE: [Signature]

DATE: JULY 11, 2023

1368 HARRINGTON STREET  
LOT 68, PLAN 51M-1088  
PHASE 2, STAGE  
BELLAIRE PROPERTIES INC.  
PARCEL P1 - LEFROY  
TOWN OF INNISFIL

SCALE: 1:250  
DATE: APR 2021  
DRAWN: T.P.  
DESIGNED: T.P.

DRAWING No:

A-1