

ZONING INFORMATION		
ZONE DESIGNATION R1-26	PERMITTED	PROVIDED
LOT AREA (sq m)	420.00	429.00
LOT FRONTAGE (m)	14.300	14.300
FRONT YARD SETBACK TO DWELLING (m)	4.50	6.61
FRONT YARD SETBACK TO GARAGE (m)	6.00	6.00
ONE INTERIOR SIDE YARD SETBACK (m)	1.20	1.25
OTHER INTERIOR SIDE YARD SETBACK (m)	1.20	1.26
REAR YARD SETBACK (m)	6.00	8.35
LOT COVERAGE (%)	40.00	39.96
BUILDING HEIGHT (m)	10.00	8.53
LANDSCAPED OPEN SPACE (%)	30.00	49.27
FRONT YARD LANDSCAPED OPEN SPACE (%)	40.00	60.85

STRUCTURE		
MODEL NO.	KAHSHE 3000B	
HOUSE STYLE (i.e. walkout, bungalow etc.)	2 STOREY	
ADJACENT MODEL	EAST	KAHSHE 3000A
	WEST	MANITOU 2480B
	NORTH	SUPERIOR 3615A
	SOUTH	N/A
FIREBREAK LOT	NO	

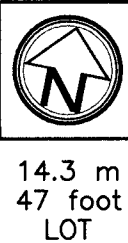
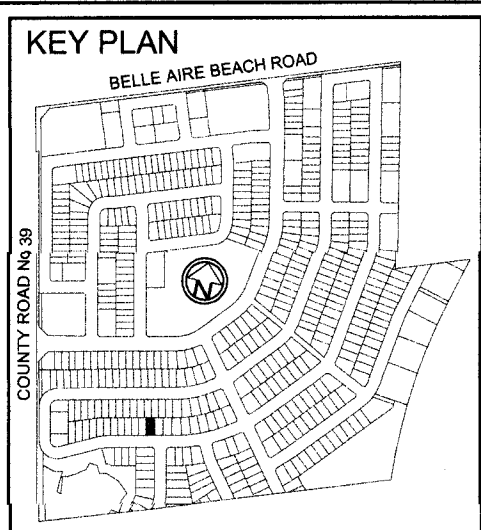
LEGEND	
	SINGLE CATCHBASIN
	DOUBLE CATCHBASIN
	SANITARY MH
	STORM MH
	SANITARY SERVICE CONNECTION
	STORM SERVICE CONNECTION
	WATER SERVICE CONNECTION
	FLOW DIRECTION
	ROOF DRAIN
	ENGINEERED FILL
000.00	EXISTING ELEVATION
000.00	PROPOSED ELEVATION
FFF	FINISHED 1ST FLOOR
TW	TOP OF FOUNDATION WALL
FS	FINISHED SLAB
USF	U/S FOOTING
RUSF	REAR U/S FOOTING
TWG	TOP OF GARAGE FOUNDATION WALL
USFG	U/S FOOTING GARAGE
	SUMP PUMP
	VALVE AND BOX
	HYDRANT AND VALVE
	BELL PEDESTAL
	CABLE PEDESTAL
	UNDERGROUND PEDESTAL
	HYDRO TRANSFORMER
	STREETLIGHT
	STREETLIGHT PEDESTAL
	HYDRO SERVICE CONNECTION
	SUPER MAILBOX
	MUNICIPAL ADDRESS
	SLOPE 3:1 MAXIMUM
	FOOTINGS LOWERED TO MAINTAIN 1.22m FROST PROTECTION

GENERAL NOTES	
ALL SLOPES TO BE 3:1 MAX	
THE BUILDER SHALL BE RESPONSIBLE FOR THE VERIFICATION OF HOUSE TYPE AND ELEVATION, PRIOR TO COMMENCEMENT OF CONSTRUCTION	

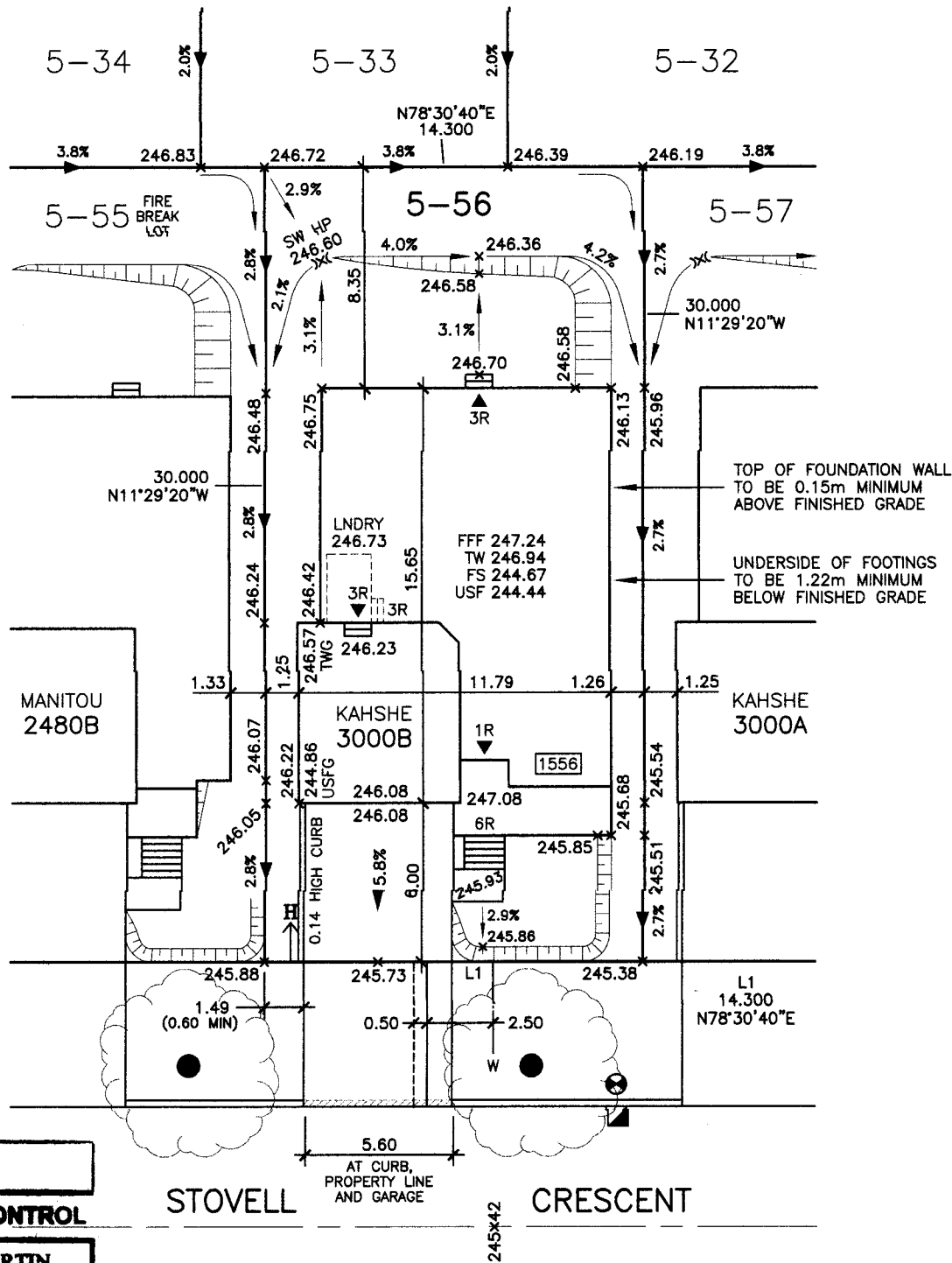
BENCHMARK	
ELEVATION: 286.399	
ELEVATION IS BASED ON BENCHMARK No. 0011931U463S HAVING AN ELEVATION OF 286.399 METRES. LOCATION: TOWNSHIP OF CHURCHILL UNITED CHURCH, TABLET IN NORTH STONE FOUNDATION WALL OF TOWER, 23cm FROM NORTHWEST CORNER AND 1.62m BELOW BRICKWORK.	

SERVICING CHECK BOX					
WATER SERVICE AT P/L		SANITARY SERVICE AT P/L		STORM SERVICE AT P/L	
DEPTH	INVERT	DEPTH	INVERT	DEPTH	INVERT
Min 1.70	Min 243.95	3.125	242.605	3.04	242.69

THE UNDERSIGNED HAS REVIEWED AND TAKES RESPONSIBILITY FOR THE ARCHITECTURAL PORTION OF THIS PLAN AND HAS THE QUALIFICATIONS AND MEETS THE REQUIREMENTS SET OUT IN THE ONTARIO BUILDING CODE TO BE A DESIGNER.		
QUALIFICATION INFORMATION		
LEO ARIEMMA		7561
NAME	SIGNATURE	LICENCE NUMBER




14.3 m
47 foot
LOT



ARCHITECTURAL CONTROL	
<input checked="" type="checkbox"/> Approved	MARTIN ASSOCIATES
<input type="checkbox"/> Approved as Noted	

This approval is for architectural control review only as defined by the applicable Community Control Guidelines and does not constitute a guarantee or approval for any other purpose.

03 AUG 2021 TM



REVISIONS			
NO.	REVISIONS	DATE	INITIAL
1	ISSUED	JUL 27 21	TP

ARCHITECTURAL DESIGN INC.

56 PENNSYLVANIA AVE.
UNIT 1
CONCORD, ONTARIO
L4K 3V9

Architect

TEL 905 660-9393
FAX 905 660-9419
adci@bellnet.ca

ONTARIO ASSOCIATION OF ARCHITECTS

LEO ARIEMMA
LICENCE 7561

ALL DRAWINGS AND SPECIFICATIONS ARE THE PROPERTY OF THE ARCHITECT AND CANNOT BE USED OR REPRODUCED WITHOUT HIS APPROVAL

THE CONTRACTOR SHALL CHECK AND VERIFY ALL DIMENSIONS ON THE SITE AND REPORT ANY DISCREPANCIES TO THE ARCHITECT

DRAWINGS MUST NOT BE SCALED

THE PROPOSED LOT GRADING IS APPROVED AS BEING IN GENERAL CONFORMITY WITH THE OVERALL APPROVED GRADING PLAN FOR THIS SUBDIVISION.

COMPANY NAME: IBI Group

APPROVED BY: Kishan Pai

SIGNATURE: Kishan Pai

DATE: 30-JUL-2021

STOVELL CRESCENT
LOT 56, PLAN 51M-1169
PHASE 5, STAGE
BELLAIRE PROPERTIES INC.
PARCEL P1 - LEFROY
TOWN OF INNISFIL

SCALE: 1:250
DATE: JUL 2021
DRAWN: T.P.
DESIGNED: T.P.

DRAWING No:
A-1