
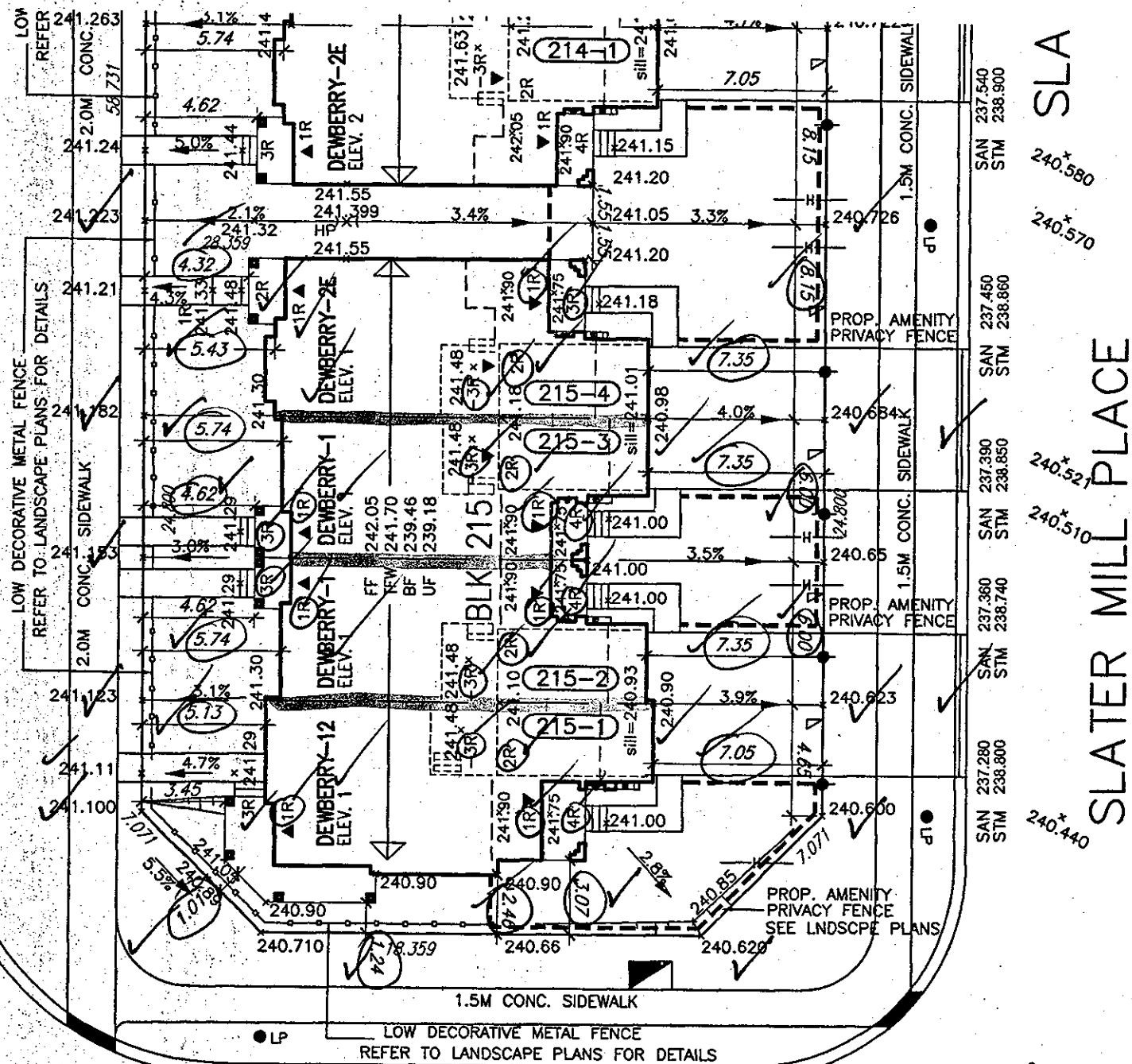


THIS LOT GRADING PLAN HAS BEEN REVIEWED BY METROPOLITAN CONSULTING INC. FOR CONFORMANCE WITH THE APPROVED SUBDIVISION GRADING PLAN. THE PROPOSED GRADES ON THIS PLAN ARE IN GENERAL CONFORMANCE WITH THE APPROVED GRADING PLAN AS IT RELATES TO THIS LOT AND ADJACENT LOTS. WHERE THE BASEMENT FLOOR OR OTHER FOUNDATION ELEVATIONS ARE PROPOSED AT A DIFFERENCE ELEVATION THAN THAT SHOWN ON THE APPROVED SUBDIVISION PLANS THE SEWER LATERALS HAVE BEEN REVIEWED AND WE ARE SATISFIED THAT THE MINIMUM GRADES FOR THESE LATERALS CAN BE MAINTAINED IN ACCORDANCE WITH THE REQUIREMENTS OF THE O.B.C. AND CITY DESIGN CRITERIA. NOTE THIS CERTIFICATION DOES NOT REPLACE THE BUILDER'S RESPONSIBILITY TO EXPOSE THE SEWER LATERALS AND CONFIRM ELEVATIONS PRIOR TO EXCAVATING FOR THE FOUNDATION. BY USE OF THIS PLAN THE BUILDER AGREES THAT THEY SHALL BE RESPONSIBLE FOR IMMEDIATELY REPORTING TO METROPOLITAN CONSULTING ANY DISCREPANCY OR VARIATION BETWEEN THE LATERAL INFORMATION AND GRADES DEPICTED ON THIS PLAN AND THE CONDITIONS FOUND IN THE FIELD.



BURKE STREET



It is the builder's complete responsibility to ensure that all plans submitted for approval fully comply with the Architectural Guidelines and all applicable regulations and requirements including zoning provisions and any provisions in the subdivision agreement. The Control Architect is not responsible in any way for examining or approving site (lotting) plans or working drawings with respect to any zoning or building code or permit matter or that any house can be properly built or located on its lot.

This is to certify that these plans comply with the applicable Architectural Design Guidelines approved by the City of Hamilton.

ARCHITECTURAL REVIEW & APPROVAL

MAY 04 2018

John G. Williams Limited, Architect

CITY OF HAMILTON  
Building Division

Permit No. 18-13243

THESE STAMPED DRAWINGS SHALL BE AVAILABLE ON SITE

THE OWNER AND/OR CONTRACTOR SHALL COMPLY WITH THE ONTARIO BUILDING CODE AND ALL OTHER APPLICABLE LAW

These drawings and/or specifications have been reviewed by

FOR CHIEF BUILDING OFFICIAL

DATE

COPY

CITY OF HAMILTON  
BUILDING DIVISION  
Planning & Development Department

MAY 24 2018

REC BY \_\_\_\_\_ DATE \_\_\_\_\_

REF'D TO CP DATE \_\_\_\_\_

**Grading Notes:**  
It shall be the responsibility of the builder to have all grades and services verified and checked before construction by an approved grading engineer. These grades and the placement of storm and sanitary services off the street are to meet the requirements of the municipality having jurisdiction.

VA3 Design Inc. is to be notified promptly of any discrepancies at least 1 (one) week prior to excavation commences in order that the building can be re-sited. Failure to observe these conditions may require expensive remedial action that will not be the responsibility of, or cost to VA3 Design Inc. Foundation wall shall be poured to a minimum of 6" above approved grades.

Finished grade lines as indicated on the house prototype are for reference only and do not necessarily depict finish grading conditions of any particular lot.

These drawings are to be read in conjunction with municipal approved site engineering drawings prepared by Metropolitan Consulting Inc.

| BLOCK 215 |                        |               |
|-----------|------------------------|---------------|
| BLOCK No. | LOT WIDTH (M) (± 6.0m) | LOT AREA (M²) |
| 215-1     | 9.65                   | 248.66        |
| 215-2     | 6.00                   | 170.15        |
| 215-3     | 6.00                   | 170.15        |
| 215-4     | 8.15                   | 231.13        |

NOTE: REFER TO LANDSCAPE DRAWINGS FOR ALL FENCING TYPES, HEIGHTS AND LOCATIONS. CONTRACTOR TO VERIFY PRIOR TO INSTALLATION.

MAIN UNDERSIDE OF FOOTING (UF) SHOWN IS FOR STANDARD 0.20 (8") DEEP EXTERIOR WALL STRIP FOOTING ONLY.

1 ISSUED FOR CLIENT USE.

AUG. 28/17 GW 2 ISSUED FOR PERMIT.


OCT. 16/17 GW 3 REVISED PER BLDG. COMMENTS.

DEC. 13/17 GW 4

- PROPOSED VALVE
- LIGHT POLE
- HYDRANT
- TRANSFORMER
- WATER SERVICE
- DOUBLE STK/SAL CONNECTION
- SINGLE STK/SAL CONNECTION
- CATCH BASIN
- CABLE TELEVISION PEDestal
- BELL PEDestal

- STREET SIGN
- SUPER MAIL BOX
- RETAINING WALL
- 1.5m BLACK VINYL CHAIN LINK FENCE
- ACOUSTICAL FENCE (SEE LANDSCAPE PLAN)
- WOOD SCREEN FENCE (SEE LANDSCAPE PLAN)
- HYDRO SERVICE LATERAL
- SHADE DIRECTION
- EMBANKMENT

- PROVIDE 3/4" DIA. CLEAR STONE IN THIS AREA
- THIS LOT CONTAINS ENGINEERED FILL
- AIR CONDITIONER REQUIRED
- RAIN WATER DOWNSPOUT LOCATION (DISCHARGE ONTO SPLASHPAD)
- SIDE WINDOW LOCATION
- EXTERIOR DOOR LOCATION
- REDUCE SIDE YARD



The undersigned has reviewed and takes responsibility for this design and has the qualifications and meets the requirements set out in the Ontario Building Code to be a Designer.

Qualification Information  
Richard Vink 24488  
name registration information BCN  
VA3 Design Inc. 42658

Builder to verify location of all hydrants, street lights, transformers and other services. If minimum dimensions are not maintained, builder is to relocate at his own expense.  
Builder to verify service connection elevations prior to constructing foundations.

**VA3 DESIGN**  
255 Consumers Rd Suite 120  
Toronto ON M2J 1R4  
t 416.630.2255 f 416.630.4782  
va3design.com

**Greenpark.**  
project name  
RUSSELL GARDENS PHASE 2  
municipality  
HAMILTON

date  
MAY 2017  
drawn by  
GW/BCC  
checked by  
scale  
1:250

BLOCK SITING/GRADING  
16036-RG2-SP  
drawing no.  
SP1