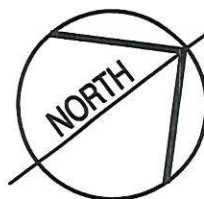


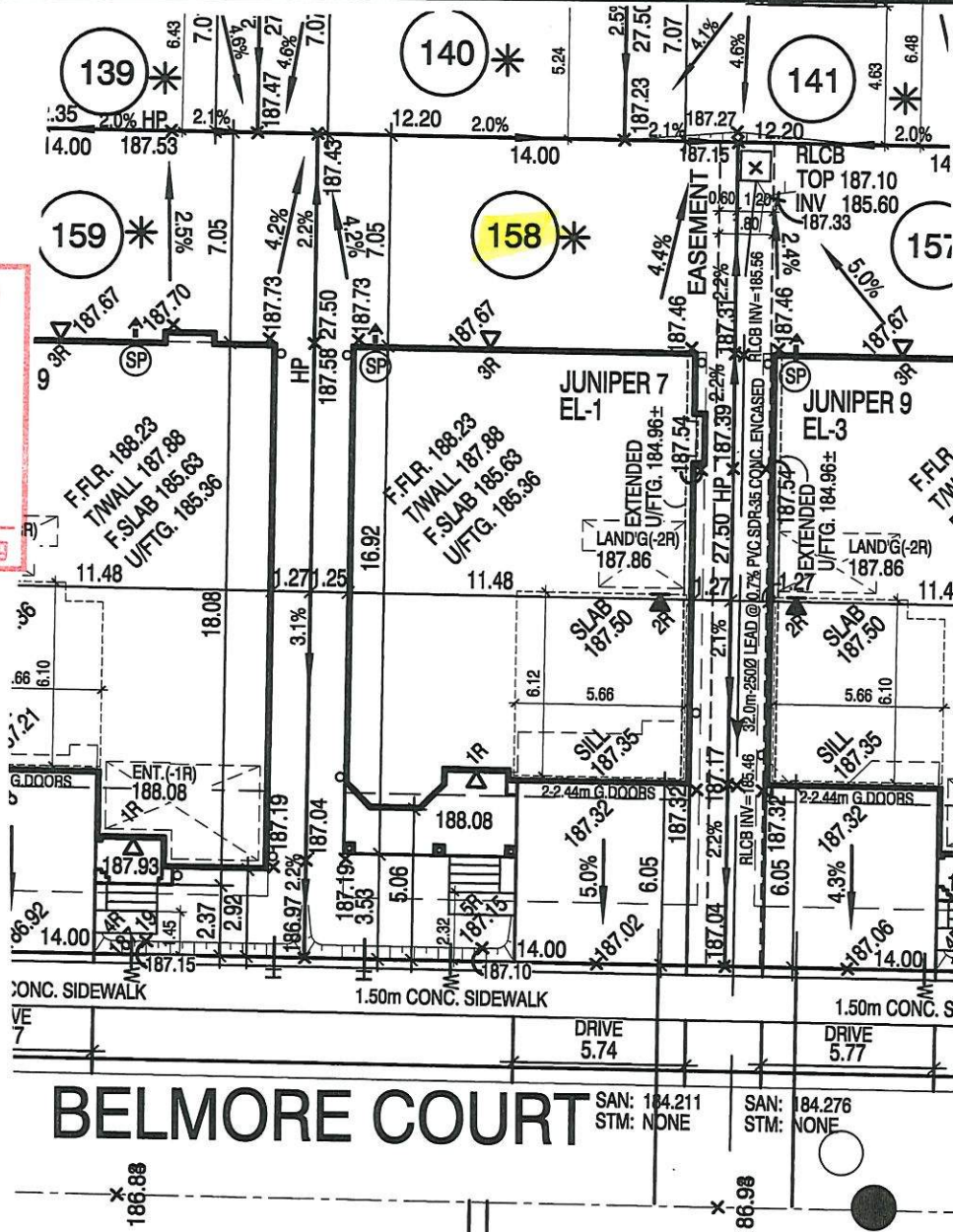

- STORM CONNECTION  
 --- SANITARY CONNECTION  
 W- WATER CONNECTION  
 H- HYDRO CONNECTION  
 □ DOUBLE CATCH BASIN  
 □ CATCH BASIN  
 ⊕ HYDRANT  
 ⊗ VALVE AND CHAMBER  
 △ ENTRANCE DOOR LOCATION  
 ▲ GARAGE DOOR LOCATION  
 \* ENGINEERED FILL LOT  
 ● SANITARY MANHOLE  
 ○ STORM MANHOLE  
 MAIL COMMUNITY MAILBOX  
 ○ DOWNSPOUT LOCATION  
 → SWALE DIRECTION  
 ● STREET LIGHT  
 ▲ TRANSFORMER  
 ⊠ CABLE TV PEDESTAL  
 ■ BELL PEDESTAL  
 H HYDRO METER  
 ⊕ GAS METER  
 ⊠ AIR-CONDITIONING UNIT  
 SP SUMP PUMP  
 F.FLR. FINISHED FLOOR ELEVATION  
 T/WALL TOP OF FOUNDATION WALL  
 F.SLAB FIN. BASEMENT FLOOR SLAB  
 U/FTG. UNDERSIDE FOOTING ELEVATION  
 TTTT PROPOSED 3:1 SLOPE  
 100.00 PROPOSED GRADE  
 (100.00) EXISTING GRADE  
 x100.00 PROPOSED SWALE GRADE



17-6222

**LOT GRADING APPROVED**  
 MAY 19 2017  
 Town of Milton - Development Engineering

RECEIVED  
 TOWN OF MILTON  
 MAY 11 2017  
 BLDG. DIVISION



**BELMORE COURT**

SAN: 184.211  
STM: NONE

SAN: 184.276  
STM: NONE

# The MUNICIPAL INFRASTRUCTURE Group Ltd.

## LOT GRADING REVIEW

WE CERTIFY THAT THE PROPOSED GRADES AT THE LOT CORNERS ARE CORRECT, AND THAT THE LOT GRADING OF THE SUBJECT LOT IS IN CONFORMITY TO THE APPROVED SUBDIVISION GRADING PLANS AND TOWN STANDARDS.

LOT/BLK. NO.(S) ... LOT 158

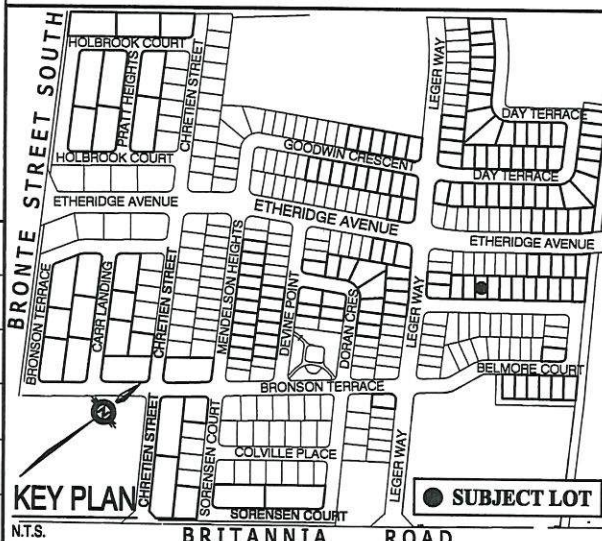
DATE: MAY 02 2017

|   |               |                                                         |
|---|---------------|---------------------------------------------------------|
| 5 |               |                                                         |
| 4 |               |                                                         |
| 3 | APR. 27, 2017 | REV. AS PER CLIENT'S COMMENTS AND RE-ISSUED FOR PERMIT. |
| 2 | MAR. 30, 2017 | REV. AS PER ENG. COMMENTS AND ISSUED FOR PERMIT.        |
| 1 | FEB. 23, 2017 | ISSUED FOR ENGINEERS GRADING REVIEW.                    |

## REVISIONS:

**SUMP PUMP TO DISCHARGE TO REAR SPLASH PAD.**

■ ■ ■ ■ : 45 MINUTE RATED WALL  
 WITH SIDE YARD < 1.2m




It is the builder's complete responsibility to ensure that all plans submitted for approval fully comply with the Architectural Guidelines and all applicable regulations and requirements including zoning provisions and any provisions in the subdivision agreement. The Contractor is not responsible in any way for examining or approving site (lotting) plans or working drawings with respect to any zoning or building code or permit matter or that any house can be properly built or located on its lot.

This is to certify that these plans comply with the applicable Architectural Design Guidelines approved by the Town of MILTON.

ARCHITECTURAL REVIEW & APPROVAL

APR 28 2017

John G. Williams Limited, Architect



LECCO RIDGE DEVELOPMENTS INC.

PROJ. No. 16-12 MUNICIPAL ADDRESS

LOT No. 158



The undersigned has reviewed and takes responsibility for this design and has the qualifications and meets the requirements set out in the Ontario Building Code to be a designer

QUALIFICATION INFORMATION  
Required unless design is exempt under Division C, Subsection 3.2.5 of the building code

Walter Botter 21031  
NAME SIGNATURE BCIN

REGISTRATION INFORMATION  
Required unless design is exempt under Division C, Subsection 3.2.4 of the building code

Jardin design group Inc. 27763  
FIRM NAME BCIN

**jardin**  
DESIGN GROUP INC.

64 JARDIN DR. SUITE 3A  
VAUGHAN ONT. L4K 3P3  
TEL: 905 660-3377 FAX: 905 660-3711  
EMAIL: info@jardindesign.ca

REG. PLAN

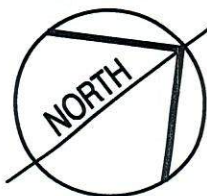
PART OF LOT 6 CONCESSION 2, NEW SURVEY  
 (GEOGRAPHIC TOWNSHIP OF TRAFALGAR)  
 REGIONAL MUNICIPALITY OF HALTON  
 20M-1184 TOWN OF MILTON

THE CONTRACTOR SHALL CHECK AND VERIFY ALL DIMENSIONS AND CONDITIONS ON SITE BEFORE PROCEEDING WITH CONSTRUCTION. ANY DISCREPANCIES SHALL BE REPORTED TO JARDIN DESIGN GROUP INC. PRIOR TO COMMENCEMENT OF WORK.  
 JARDIN DESIGN GROUP INC. IS NOT RESPONSIBLE FOR THE ACCURACY OF SURVEY, STRUCTURAL OR ENGINEERING INFORMATION SHOWN ON THESE DRAWINGS OR FOR CONSTRUCTION STARTED PRIOR TO THE ISSUANCE OF A BUILDING PERMIT. REFER TO THE APPROPRIATE ENGINEERING DRAWINGS BEFORE PROCEEDING WITH WORK.

AS CONSTRUCTED INVERTS MUST BE VERIFIED PRIOR TO POURING FOOTINGS  
 JARDIN DESIGN GROUP INC. HAS NOT BEEN RETAINED TO CARRY OUT GENERAL REVIEW OF THE WORK AND ASSUMES NO RESPONSIBILITY FOR THE FAILURE OF THE CONTRACTOR OR SUB CONTRACTOR TO CARRY OUT THE WORK IN ACCORDANCE WITH THE CONTRACT DOCUMENTS.  
 THIS DRAWING IS AN INSTRUMENT OF SERVICE, IS PROVIDED BY AND IS THE PROPERTY OF JARDIN DESIGN GROUP INC. THIS DRAWING IS NOT TO BE SCALE



- STORM CONNECTION    ▲ ENTRANCE DOOR LOCATION    ● STREET LIGHT    F.F.L. FINISHED FLOOR ELEVATION  
 --- SANITARY CONNECTION    ▲ GARAGE DOOR LOCATION    ▲ TRANSFORMER    T.WALL TOP OF FOUNDATION WALL  
 W- WATER CONNECTION    \* ENGINEERED FILL LOT    ☒ CABLE TV PEDESTAL    F.SLAB FIN. BASEMENT FLOOR SLAB  
 H- HYDRO CONNECTION    ● SANITARY MANHOLE    ■ BELL PEDESTAL    U/FTG. UNDERSIDE FOOTING ELEVATION  
 □ DOUBLE CATCH BASIN    ○ STORM MANHOLE    □ HYDRO METER    TTTT PROPOSED 3:1 SLOPE  
 □ CATCH BASIN    [MAIL] COMMUNITY MAILBOX    ◇ GAS METER    100.00 PROPOSED GRADE  
 ○ HYDRANT    ○ DOWNSPOUT LOCATION    ☒ AIR-CONDITIONING UNIT    (100.00) EXISTING GRADE  
 ⊗ VALVE AND CHAMBER    ← SWALE DIRECTION    (SP) SUMP PUMP    ×100.00 PROPOSED SWALE GRADE



RECEIVED  
TOWN OF MILTON  
MAY 11, 2017  
17-6222  
BUILDING DIVISION

#### LEGEND

- 45 Min FRR  
 45 Min FRR w/NC Cladding  
 Guard/Handrail as per 9.8.  
 2.1 m Backfill height as per 9.15.

Siting to be read in conjunction with reviewed main model drawings



TOWN OF MILTON  
PLANNING AND DEVELOPMENT  
RMD1\*223 ZONE

ZONING: **APPROVED**

Sherri Jamieson

MAY 17, 2017

ZONING OFFICER

DATE

